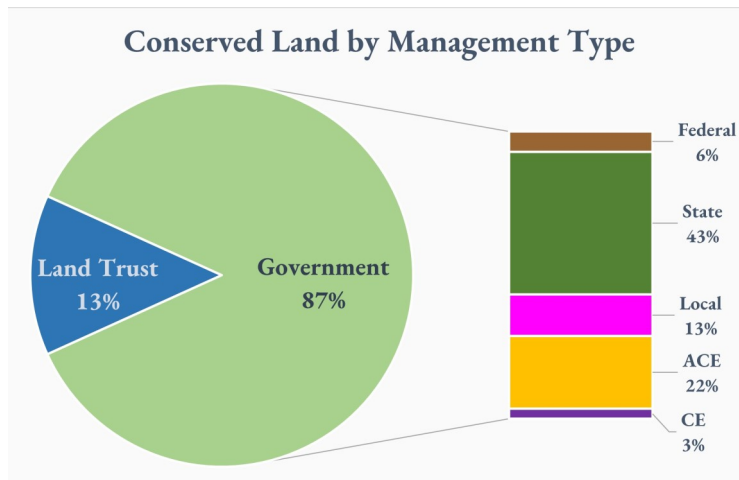
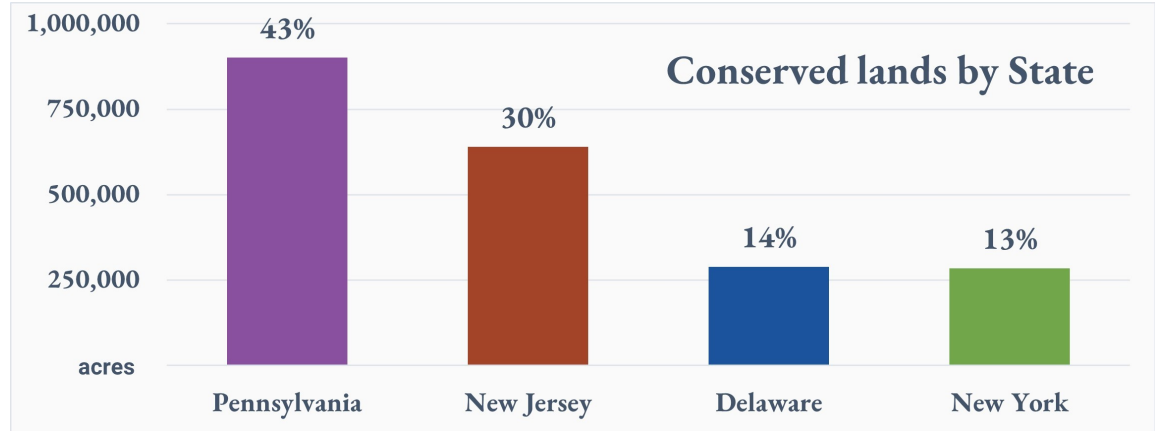
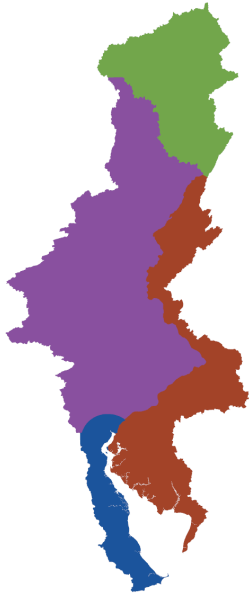


Protected Lands in the Delaware River Basin

- ◆ 5 states: Pennsylvania, New Jersey, Delaware, New York & Maryland
- ◆ 36 State agencies: 3,100 properties - 995,900 acres
- ◆ 95 Land trust organizations: 3,655 properties - 302,500 acres
- ◆ 200+ Counties and municipalities: 7,250 properties - 265,900 acres



Data Sources

- ◆ WeConservePA - PA Conserved Lands
- ◆ NY Department of Environmental Conservation - NY PAD
- ◆ NY Conserved Farmland
- ◆ NY Protected Areas
- ◆ NJ Farmland Preservation Program
- ◆ State, Local and Nonprofit Open Space of New Jersey
- ◆ Delaware Forestry Conservation Easements
- ◆ Delaware First Map - Public Protected Lands
- ◆ Direct contributions from land trusts

Where to find maps & data

The Delaware River Basin Protected Lands dataset is available to download from the Pennsylvania Spatial Dataset (PASDA) website: <https://www.pasda.psu.edu/uci/DataSummary.aspx?dataset=1905>.

An **ArcOnline Web Application** and **Dashboard** are hosted by WeConservePA on its GIS landing page: <https://WeConservePA.org/gis>.



Produced by WeConservePA with funding from the William Penn Foundation <https://williampennfoundation.org/>

