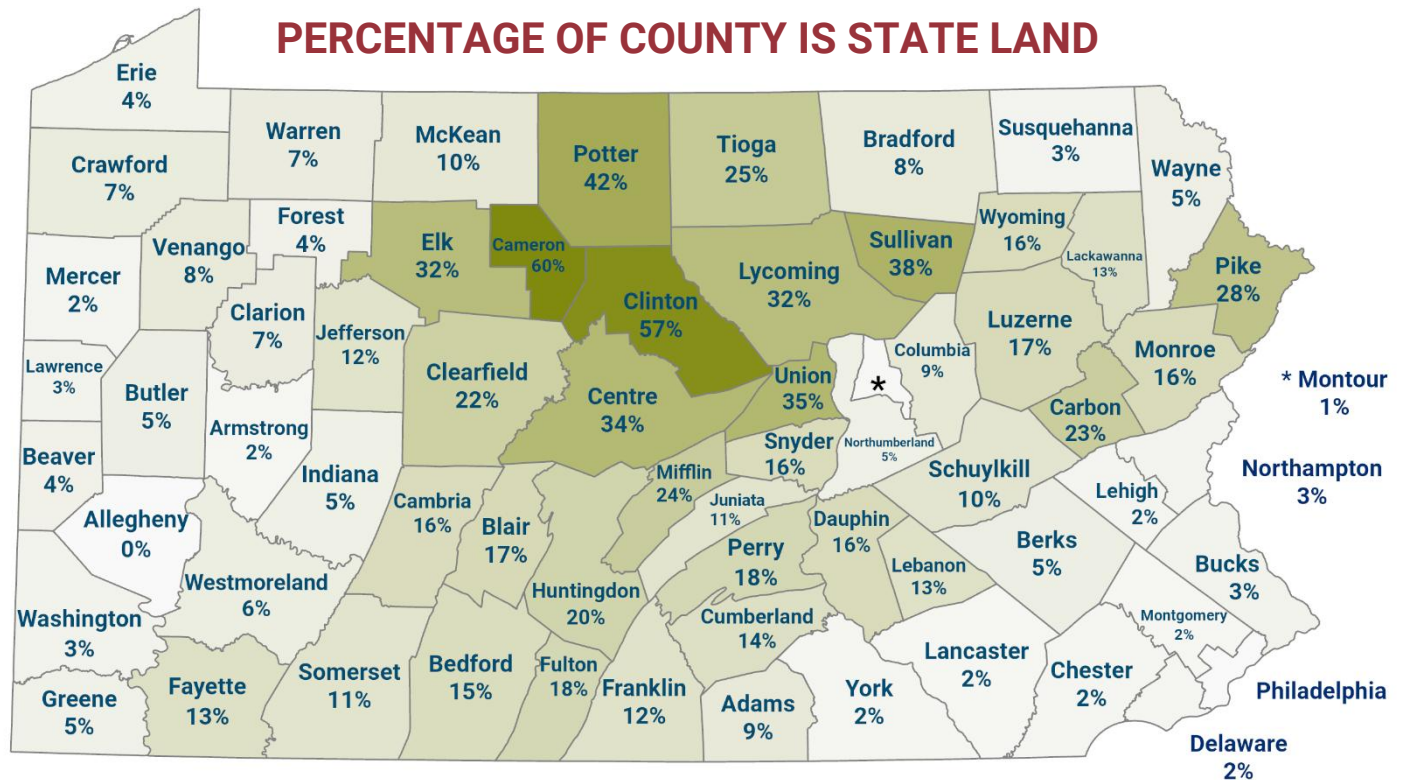



PERCENTAGE OF COUNTY IS STATE LAND



County	Percent	Acres	County	Percent	Acres	County	Percent	Acres
Cameron	60%	153,184	Bedford	15%	97,909	Northumberland	5%	15,062
Clinton	57%	324,973	Cumberland	14%	47,741	Greene	5%	16,817
Potter	42%	290,706	Lackawanna	13%	40,018	Beaver	4%	12,226
Sullivan	38%	108,534	Fayette	13%	66,606	Forest	4%	11,995
Union	35%	71,195	Lebanon	13%	29,239	Erie	4%	20,456
Centre	34%	243,228	Franklin	12%	60,663	Bucks	3%	13,365
Elk	32%	171,262	Jefferson	12%	50,633	Washington	3%	18,100
Lycoming	32%	252,312	Juniata	11%	28,404	Lawrence	3%	7,103
Pike	28%	103,360	Somerset	11%	77,450	Susquehanna	3%	14,891
Tioga	25%	185,048	Schuylkill	10%	52,720	Northampton	3%	6,858
Mifflin	24%	62,870	McKean	10%	60,477	Mercer	2%	10,488
Carbon	23%	57,244	Columbia	9%	28,393	Lehigh	2%	5,187
Clearfield	22%	161,661	Adams	9%	28,506	Delaware	2%	2,736
Huntingdon	20%	112,783	Bradford	8%	60,430	York	2%	11,562
Perry	18%	63,663	Venango	8%	34,695	Chester	2%	9,933
Fulton	18%	49,919	Crawford	7%	47,534	Lancaster	2%	10,798
Blair	17%	57,868	Clarion	7%	26,972	Armstrong	2%	7,041
Luzerne	17%	96,803	Warren	7%	39,312	Montgomery	2%	5,194
Monroe	16%	63,305	Westmoreland	6%	40,821	Montour	1%	1,109
Dauphin	16%	56,565	Butler	5%	27,809	Allegheny	0%	1,377
Wyoming	16%	41,080	Berks	5%	30,142	Philadelphia	0%	301
Snyder	16%	33,593	Wayne	5%	25,301			
Cambria	16%	68,973	Indiana	5%	26,891			



PERCENTAGE OF COUNTY IS LOCAL LAND

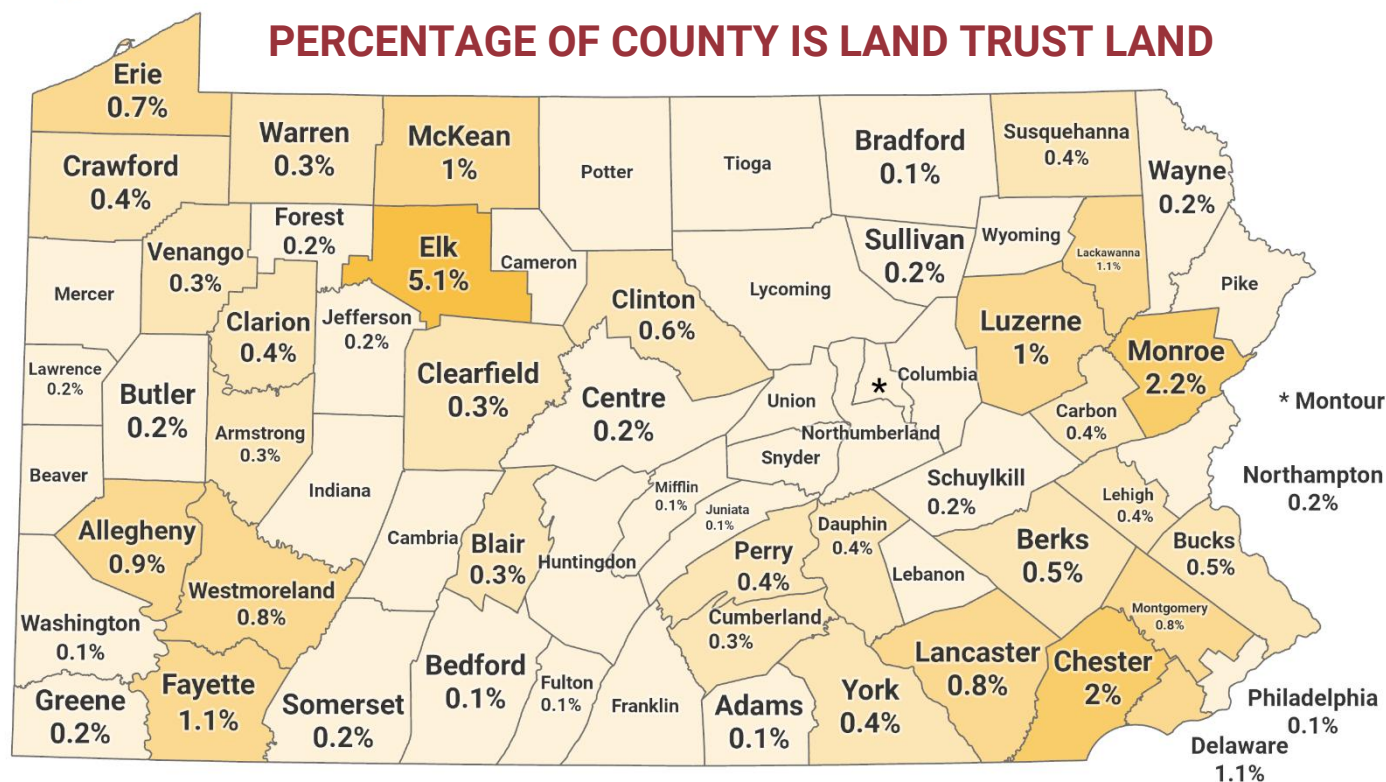


County	Percent	Acres
Philadelphia	11.4%	10,374
Montgomery	6.2%	19,297
Delaware	6%	7,351
Allegheny	5.9%	27,901
Monroe	5.8%	22,963
Carbon	5.1%	12,730
Bucks	4.1%	16,377
Chester	3.9%	18,980
Lehigh	3.9%	8,642
Northampton	3%	7,313
Northumberland	2.8%	8,432
Berks	2.5%	13,925
Lancaster	2.1%	12,993
Beaver	1.8%	5,204
Snyder	1.8%	3,908
York	1.7%	9,719
Blair	1.6%	5,514
Washington	1.5%	8,431
Lebanon	1.5%	3,519
Dauphin	1.3%	4,482
Lackawanna	1.3%	3,744
Westmoreland	1.2%	8,164
Cumberland	1.2%	4,087

County	Percent	Acres
Erie	0.9%	4,479
Montour	0.9%	763
Indiana	0.8%	4,113
Cambria	0.8%	3,400
Somerset	0.7%	5,095
Luzerne	0.7%	4,013
Venango	0.7%	3,259
Lawrence	0.7%	1,607
Butler	0.6%	3,116
Bedford	0.5%	3,364
Centre	0.5%	3,230
Schuylkill	0.5%	2,753
Franklin	0.5%	2,466
Armstrong	0.5%	2,337
Adams	0.5%	1,525
Fayette	0.4%	2,208
Merger	0.4%	1,669
Lycoming	0.3%	2,338
Crawford	0.3%	1,795
Pike	0.3%	1,260
Jefferson	0.3%	1,231
Union	0.3%	541
Bradford	0.2%	1,601

County	Percent	Acres
Clearfield	0.2%	1,246
Warren	0.2%	1,093
Perry	0.2%	629
Greene	0.2%	579
Mifflin	0.2%	462
Sullivan	0.2%	442
Wyoming	0.2%	402
Tioga	0.1%	1,012
McKean	0.1%	876
Susquehanna	0.1%	733
Clinton	0.1%	606
Wayne	0.1%	552
Clarion	0.1%	550
Huntingdon	0.1%	497
Elk	0.1%	495
Columbia	0.1%	424
Potter	0.1%	419
Juniata	0.1%	220
Cameron	0.1%	154
Forest	0%	86
Fulton	0%	45

PERCENTAGE OF COUNTY IS LAND TRUST LAND



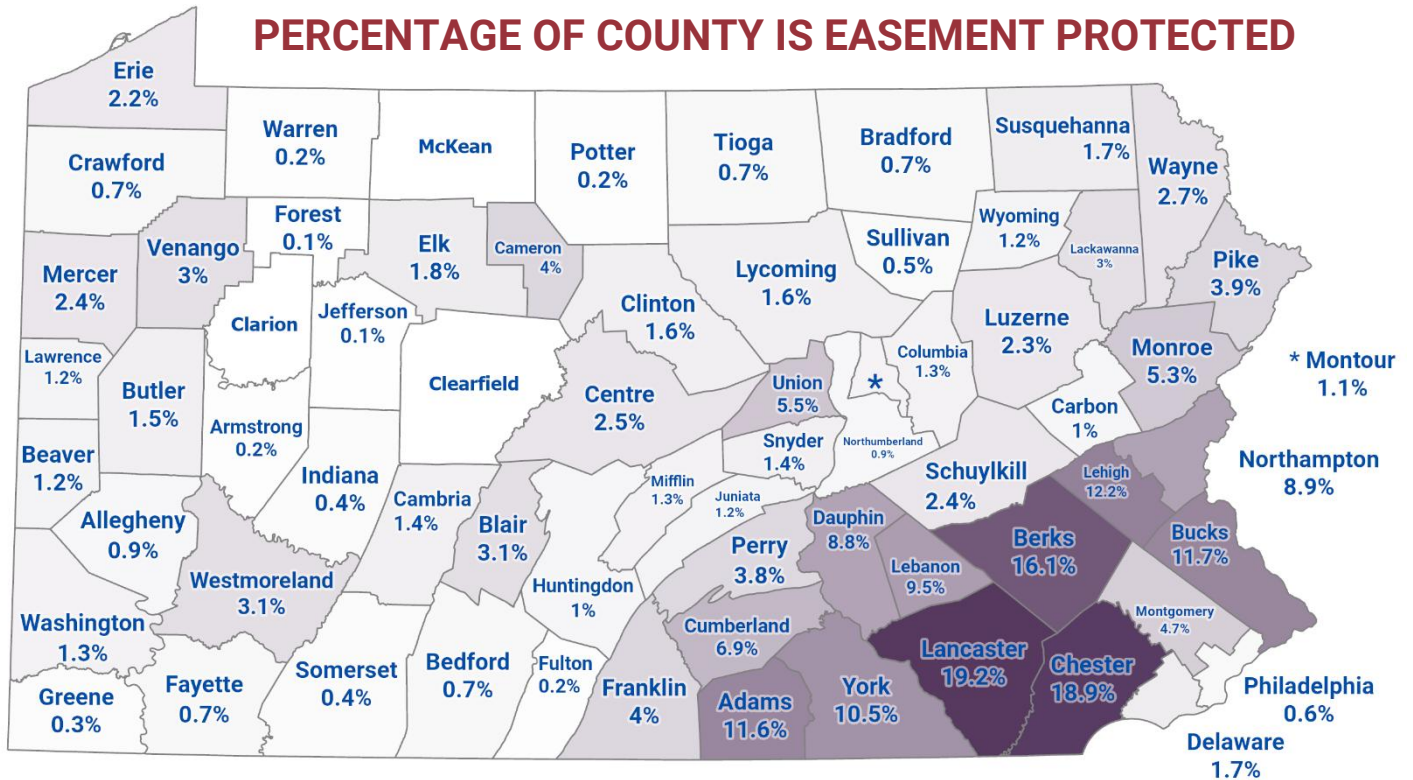
County	Percent	Acres
Elk	5.1%	27,367
Monroe	2.2%	8,616
Chester	2%	9,750
Fayette	1.1%	5,863
Lackawanna	1.1%	3,261
Delaware	1.1%	1,352
McKean	1%	6,561
Luzerne	1%	6,079
Allegheny	0.9%	4,440
Lancaster	0.8%	5,306
Westmoreland	0.8%	5,137
Montgomery	0.8%	2,482
Erie	0.7%	3,434
Clinton	0.6%	3,203
Berks	0.5%	2,809
Bucks	0.5%	1,925
Crawford	0.4%	2,466
York	0.4%	2,263
Susquehanna	0.4%	2,057
Clarion	0.4%	1,675
Perry	0.4%	1,419
Dauphin	0.4%	1,279
Carbon	0.4%	1,012

County	Percent	Acres
Lehigh	0.4%	959
Clearfield	0.3%	1,944
Armstrong	0.3%	1,460
Warren	0.3%	1,448
Cumberland	0.3%	1,205
Venango	0.3%	1,151
Blair	0.3%	872
Somerset	0.2%	1,635
Centre	0.2%	1,211
Butler	0.2%	1,143
Schuylkill	0.2%	1,088
Wayne	0.2%	981
Jefferson	0.2%	831
Sullivan	0.2%	710
Greene	0.2%	673
Forest	0.2%	619
Northampton	0.2%	547
Lawrence	0.2%	539
Bradford	0.1%	745
Washington	0.1%	431
Juniata	0.1%	372
Bedford	0.1%	329
Fulton	0.1%	241

County	Percent	Acres
Adams	0.1%	173
Mifflin	0.1%	139
Philadelphia	0.1%	70
Tioga	0%	232
Mercer	0%	176
Indiana	0%	129
Lebanon	0%	96
Pike	0%	92
Wyoming	0%	90
Huntingdon	0%	83
Beaver	0%	71
Northumberland	0%	34
Franklin	0%	16
Union	0%	10
Cambria	0%	9
Cameron	0%	0
Columbia	0%	0
Lycoming	0%	0
Montour	0%	0
Potter	0%	0
Snyder	0%	0



PERCENTAGE OF COUNTY IS EASEMENT PROTECTED



County	Percent	Acres
Lancaster	19.2%	120,825
Chester	18.9%	91,704
Berks	16.1%	88,981
Lehigh	12.2%	27,201
Bucks	11.7%	46,727
Adams	11.6%	38,855
York	10.5%	61,493
Lebanon	9.5%	22,016
Northampton	8.9%	21,404
Dauphin	8.8%	31,317
Cumberland	6.9%	24,406
Union	5.5%	11,141
Monroe	5.3%	20,879
Montgomery	4.7%	14,610
Franklin	4%	19,905
Cameron	4%	10,126
Pike	3.9%	14,196
Perry	3.8%	13,604
Westmoreland	3.1%	20,416
Blair	3.1%	10,411
Venango	3%	12,910
Lackawanna	3%	8,800
Wayne	2.7%	12,984

County	Percent	Acres
Centre	2.5%	17,496
Schuylkill	2.4%	12,065
Mercer	2.4%	10,632
Luzerne	2.3%	13,124
Erie	2.2%	11,466
Elk	1.8%	9,421
Susquehanna	1.7%	8,965
Delaware	1.7%	2,115
Lycoming	1.6%	12,497
Clinton	1.6%	8,949
Butler	1.5%	7,537
Cambria	1.4%	6,307
Snyder	1.4%	2,984
Washington	1.3%	7,109
Columbia	1.3%	4,106
Mifflin	1.3%	3,410
Beaver	1.2%	3,305
Juniata	1.2%	3,117
Wyoming	1.2%	3,048
Lawrence	1.2%	2,748
Montour	1.1%	907
Huntingdon	1%	5,546
Carbon	1%	2,541

County	Percent	Acres
Allegheny	0.9%	4,493
Northumberland	0.9%	2,670
Bradford	0.7%	5,202
Tioga	0.7%	4,767
Bedford	0.7%	4,609
Crawford	0.7%	4,419
Fayette	0.7%	3,496
Philadelphia	0.6%	573
Sullivan	0.5%	1,320
Somerset	0.4%	2,877
Indiana	0.4%	2,046
Greene	0.3%	985
Potter	0.2%	1,556
Warren	0.2%	1,292
Armstrong	0.2%	684
Fulton	0.2%	625
Jefferson	0.1%	615
Forest	0.1%	380
Clearfield	0%	163
Clarion	0%	0
McKean	0%	0